

M5 Junction 10 Improvements Scheme

Change Application 2

Historic Environment Sites and Features Non- designated Receptors Plan

TR010063 – APP 10.36

Nationally Significant Infrastructure Projects: Changes to an application after it has been
accepted for examination

Planning Act 2008

Volume 10
October 2024

THIS PAGE IS LEFT INTENTIONALLY BLANK

Infrastructure Planning Planning Act 2008

Nationally Significant Infrastructure Projects: Changes to an application after it has been accepted for examination

M5 Junction 10 Improvements Scheme Development Consent Order 202[x]

Change Application 2 – Historic Environment Sites and Features

Non-Designated Receptors Plan

Regulation Number:	N/A
Planning Inspectorate Scheme Reference	TR010063
Application Document Reference	TR010063/APP/10.36
Author:	M5 Junction 10 Improvements Scheme Project Team

Version	Date	Status of Version
Rev 0	October 2024	Change Application 2

1. Schedule of plans included in the application





- Historic Environment Sites and Features – Non-Designated Receptors – Key Plan



NOTES:

1. ALL DIMENSIONS ARE IN METRES UNLESS OTHERWISE STATED.
2. THE WORKS PLANS SHOULD BE READ IN CONJUNCTION WITH THE DEVELOPMENT CONSENT ORDER.

KEY:

-  SHEET USED AS PART OF THIS DRAWING SERIES.
-  EXISTING ORDNANCE SURVEY DATA
-  DEVELOPMENT CONSENT ORDER (DCO) BOUNDARY
-  SCHEME EXTENT

This map is based on Ordnance Survey material with the permission of Ordnance Survey on behalf of the Controller of Her Majesty's Stationery Office. You are not permitted to copy, sub-license, distribute or sell any of this data to third parties in any form. © Crown Copyright and database rights 2024, Ordnance Survey AC0000850000.

Description							
Status	Revision	Drawn	Checked	Reviewed	Authorised	Issue Date	
Description							
Status	Revision	Drawn	Checked	Reviewed	Authorised	Issue Date	
Description							
Status	Revision	Drawn	Checked	Reviewed	Authorised	Issue Date	
Description							
Status	Revision	Drawn	Checked	Reviewed	Authorised	Issue Date	
Description							
CHANGE APPLICATION 2							
Status	Revision	Drawn	Checked	Reviewed	Authorised	Issue Date	
A1	C01	AC	CJ	CDC	BM	10/10/24	
Drawing Suitability						Status	
APPROVED - PUBLISHED						A1	
Project Title							
M5 Junction 10 Improvements Scheme							
Drawing Title							
HISTORIC ENVIRONMENT SITES AND FEATURES PLAN - NON DESIGNATED RECEPTORS (EXCLUDING RIDGE AND FURROW) KEY PLAN							
Drawing Number							
TR010063/APP/10.36							
Original Size:	A1	Scale:	AS SHOWN	Project Ref. No.:	5228847	Sheet:	1 of 1
						Rev:	C01

5th Floor, Block 5
Shire Hall
Bearland
Gloucester
GL1 2TH